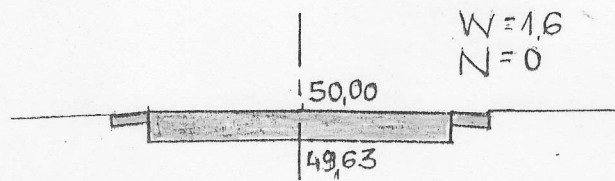
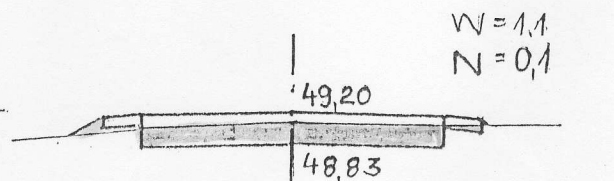


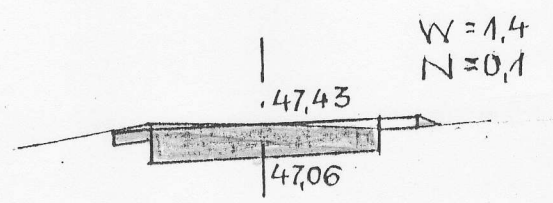
0+000



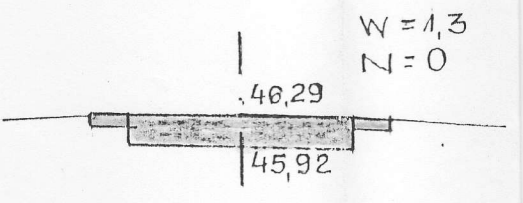
0+250



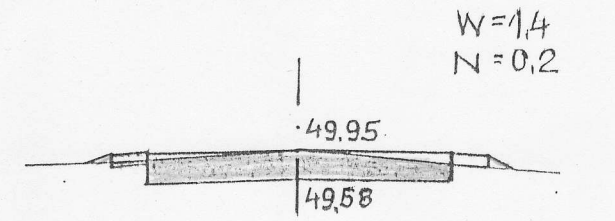
0+600



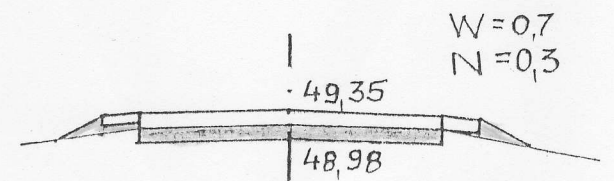
0+860



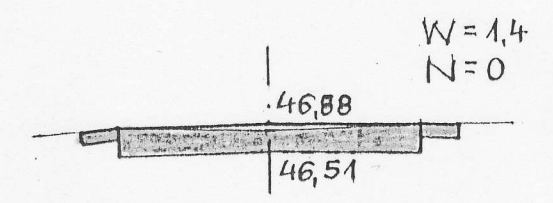
0+017



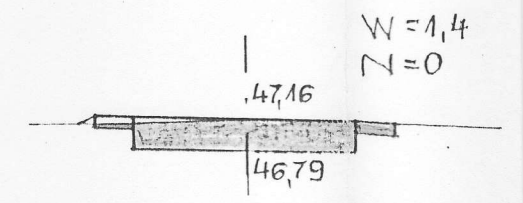
0+300




0+650



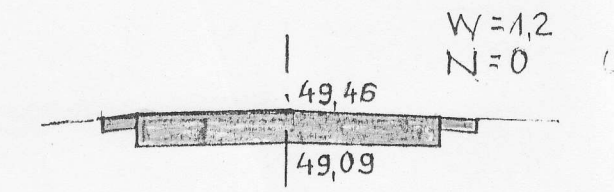
0+900



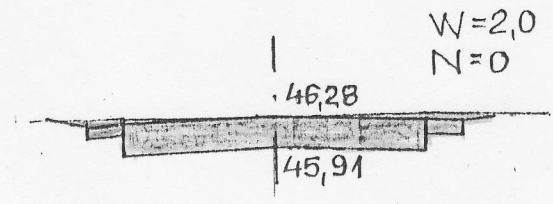
0+050



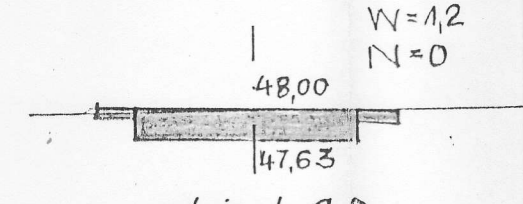
0+350



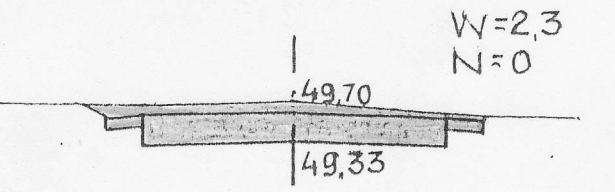
0+700



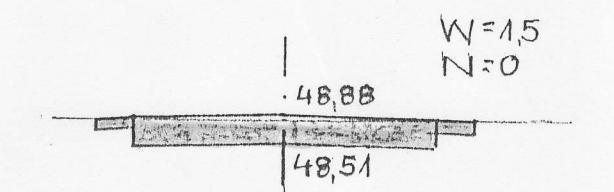
0+950



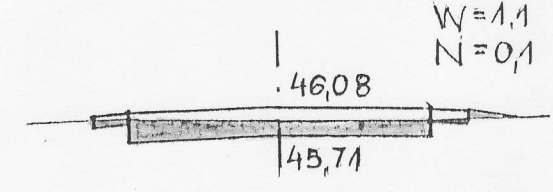
0+100



0+403

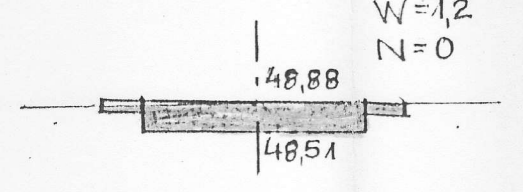


0+750

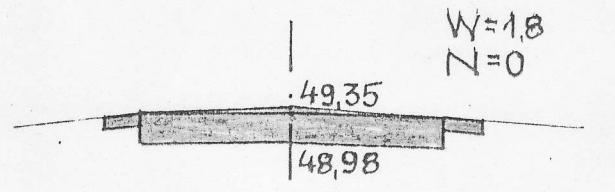


odcinek C-D

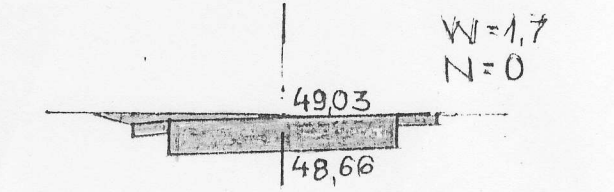
0+000



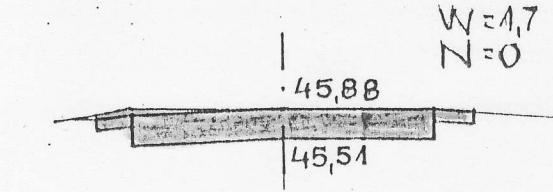
0+150



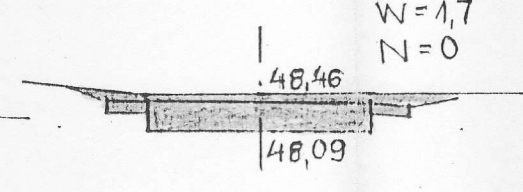
0+450



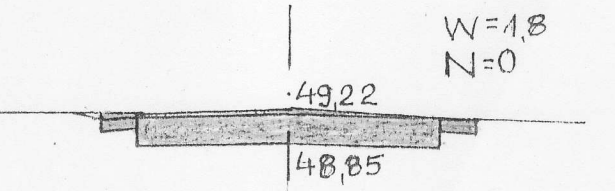
0+800



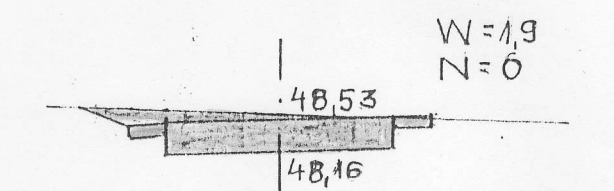
0+050



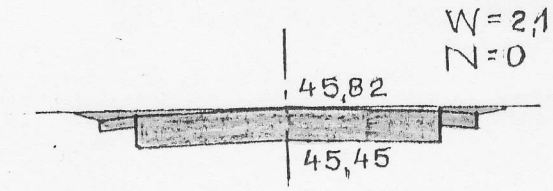
0+168



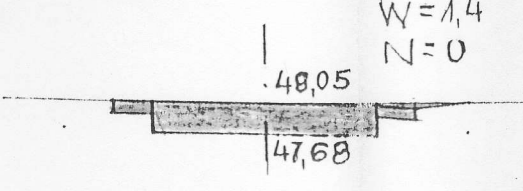
0+500



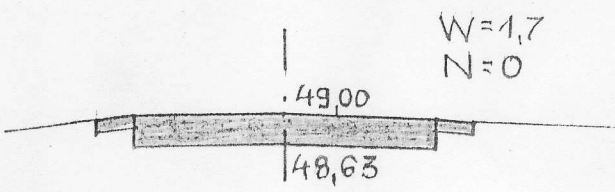
0+814



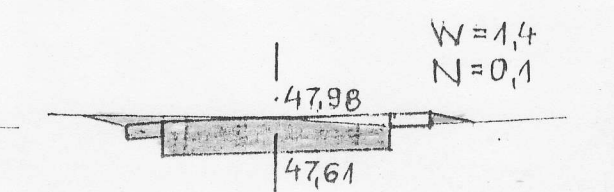
0+100



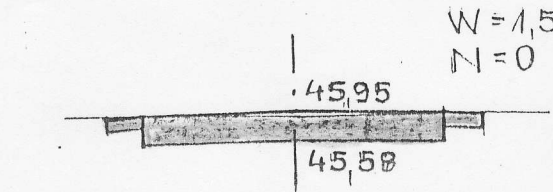
0+200



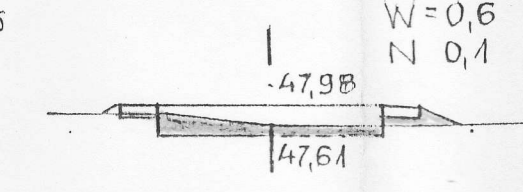
0+550



0+842



0+109



STAROSTWO POWIATOWE
W WIERUSZOWIE
98-400 WIERUSZÓW
ul. Rynek 1-7

Projekt przebudowy drogi gminnej
Przywory - Nalepa
na działkach 602,612,615,3260,3324
dł. 889 m

Przekroje poprzeczne

Projektant:
R. Słowiński
A. Kaczyński

Roman Słowiński
Upr. budowlane UAN - 8386/17/87
w Specjalności Drogi

Skala 1: 100
Data:
styczeń 2015 r.

Rysunek
Nr. 5

Andrzej Kaczyński
PROJEKTANT
Konstrukcyjno - inżynierski
w zakresie dróg
No podst. 5 ust. 1 § 2 ust. 2, § 13
ust. 1 pkt. 3
Nr UAN/N/7210/710/87